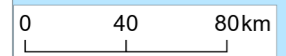
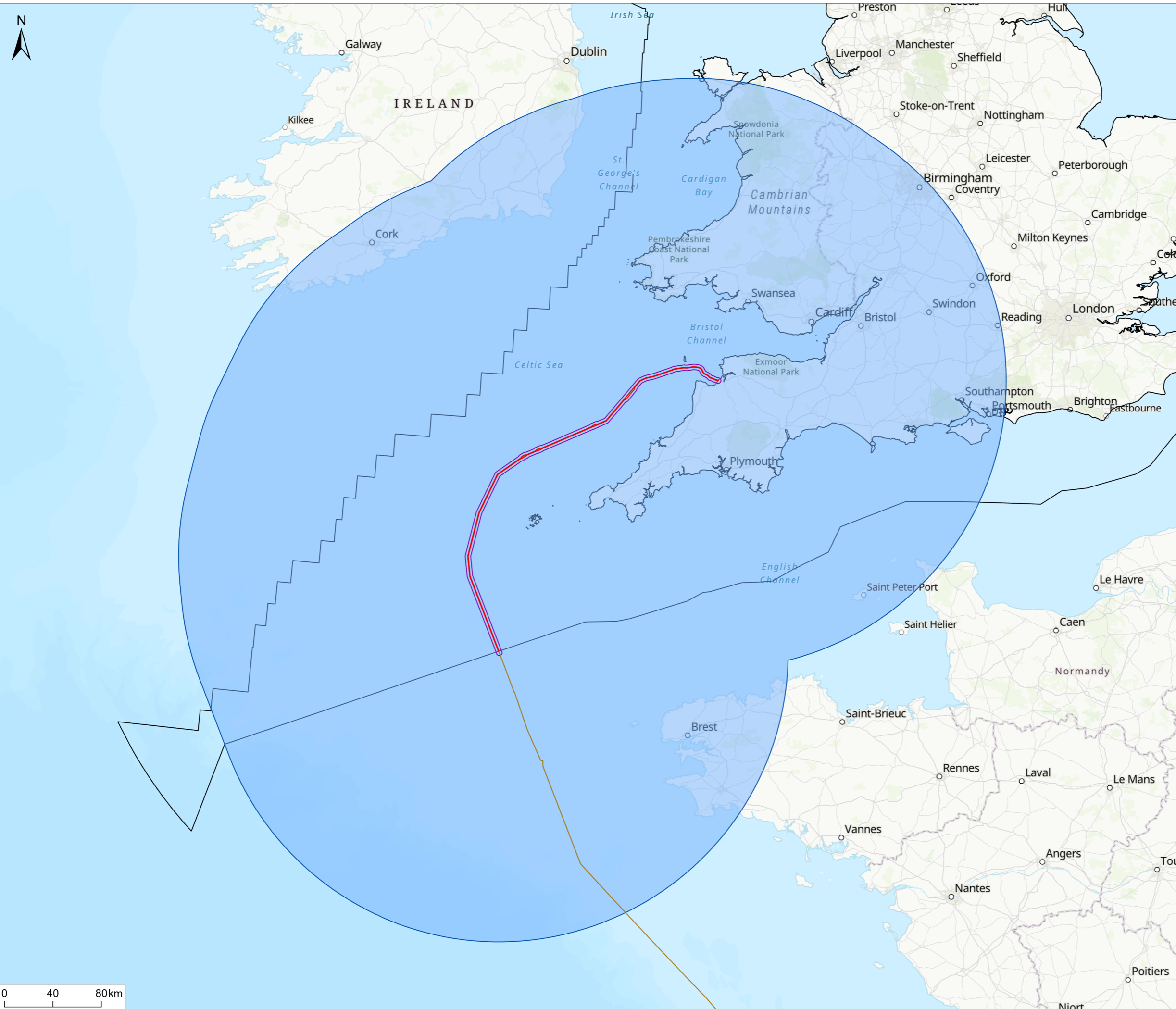
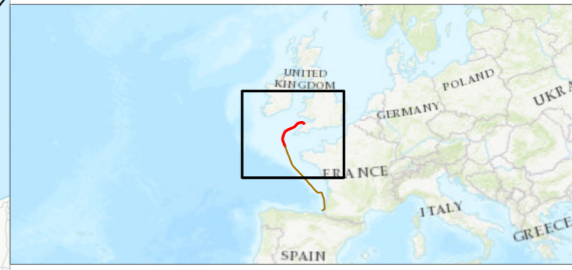


\\Corp\UKCloud\UK-GIS\01\data\70107275 - Xlinks13_GSS132_GIS\ArcGIS\Pro\Projects\UKIES Projects\Offshore Ornithology\794-PLN-ESH-00081 - OO - Study Area.aprx



Notes
 1. This plan is scaled at paper size A3. If received electronically it is the recipients responsibility to print to the correct scale. Only written dimensions should be used.

- Legend**
- UK Offshore Cable Corridor
 - Indicative Cable Centreline
 - Offshore Ornithology Study Area (2km)
 - Foraging Range Buffer (236km)
 - UK Exclusive Economic Zone (EEZ)



P01	FINAL	PN	MB	Nov 2024
Rev	Description	By	CB	Date



Client Xlinks 1 Limited
 Project Xlinks' Morocco-UK Power Project
 Title Offshore Ornithology Study Area
 APFP Reg: 5(2)(a)

Status **FINAL** Scale @ A3 1:3,000,000 Date Created Nov 2024
 Figure Number **9.1** Rev **P01**

www.xlinks.co